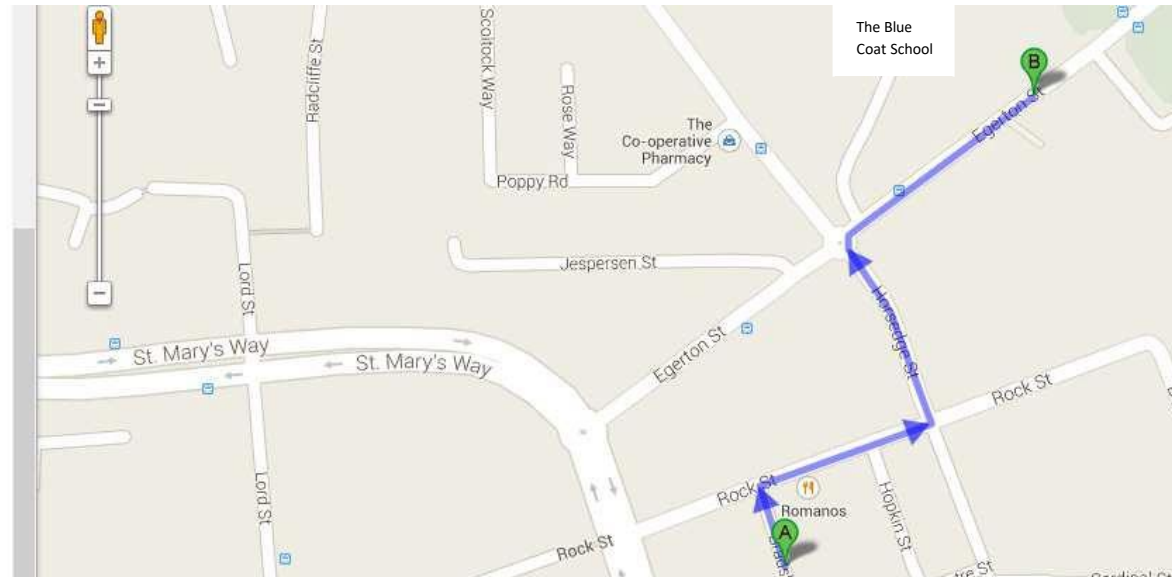


Walking directions to The Blue Coat School

- A** Bradshaw Street car park
1. Head north on Bradshaw St toward Rock St
141 ft
 2. Turn right onto Rock St
302 ft
 3. Turn left onto Horsedge St
322 ft
 4. At the roundabout, take the 1st exit onto Egerton St
Destination will be on the left
410 ft
- B** The Blue Coat School
Egerton St
Oldham OL1 3SQ, United Kingdom
- [Save to My Maps](#)



Bradshaw Street car park information

Number of spaces: 138

Parking Charges are displayed at the entrance to the car park.

If you require any further information surrounding car parks in Oldham, please refer to www.oldham.gov.uk/info/200527/car_parks/809/oldham_town_centre_car_parks

By Bus

Oldham Central bus station services a wide range of locations and is within walking distance of the school. The address for the bus station is:

Oldham bus station
New Radcliffe Street
Oldham
OL1 1NL

Walking directions from Oldham Bus Station

Walk 0.5 mi, 12 min

Use caution - may involve errors or sections not suited for walking

○ New Radcliffe St

Oldham OL1 1NL, UK

↑ 1. Head east on New Radcliffe St toward Cheapside

407 ft

↑ 2. Continue onto Cheapside

128 ft

↗ 3. Turn right onto St. Mary's Way

0.3 mi

📍 4. At the roundabout, take the 2nd exit onto Egerton St

📍 Go through 1 roundabout

📍 Destination will be on the left.

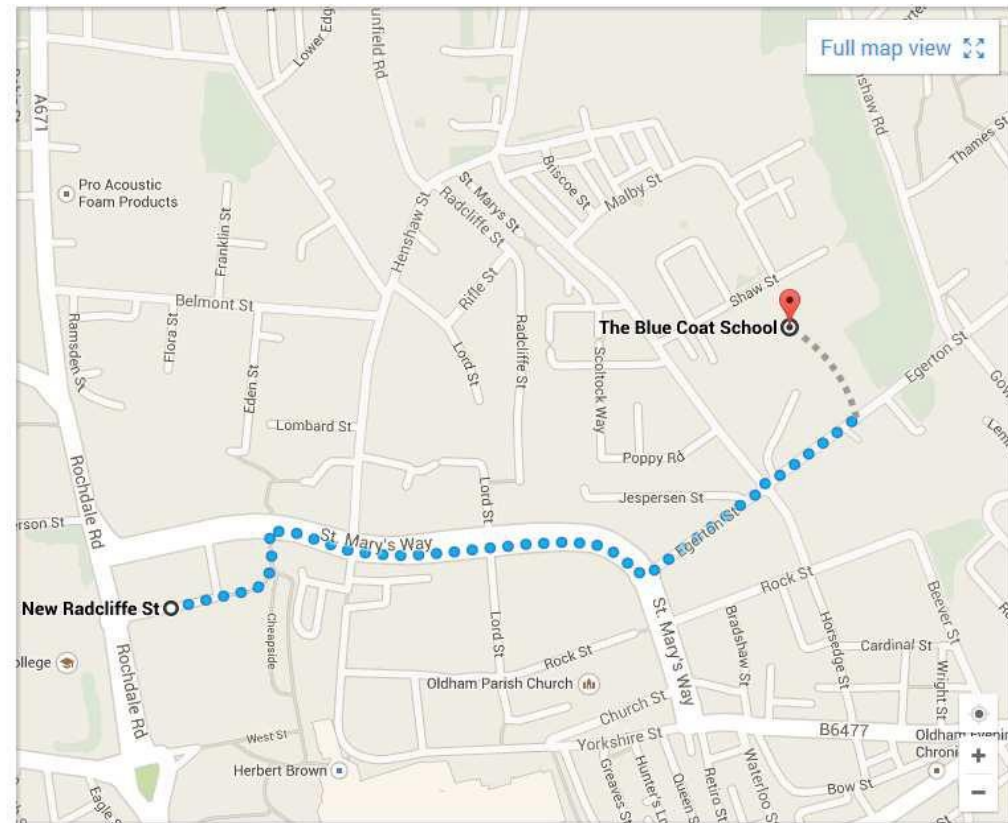
0.2 mi

📍 The Blue Coat School

Egerton St, Oldham OL1 3SQ, United Kingdom

These directions are for planning purposes only. You may find that construction projects, traffic, weather, or other events may cause conditions to differ from the map results, and you should plan your route accordingly. You must obey all signs or notices regarding your route.

Map data ©2014 Google [Terms](#) [Privacy](#) [Report a problem](#)



By Metrolink

The school is close to two Metrolink stations; Oldham Mumps and Oldham King Street. Both stations are approximately a 10 minute walk away and service a number of stations in the Greater Manchester area. There are direct trams to Rochdale and Manchester Centre every 12 minutes.

Walking directions from Oldham Mumps station

Walk 0.5 mi, 13 min

Use caution - may involve errors or sections not suited for walking

○ Oldham Mumps Station

United Kingdom

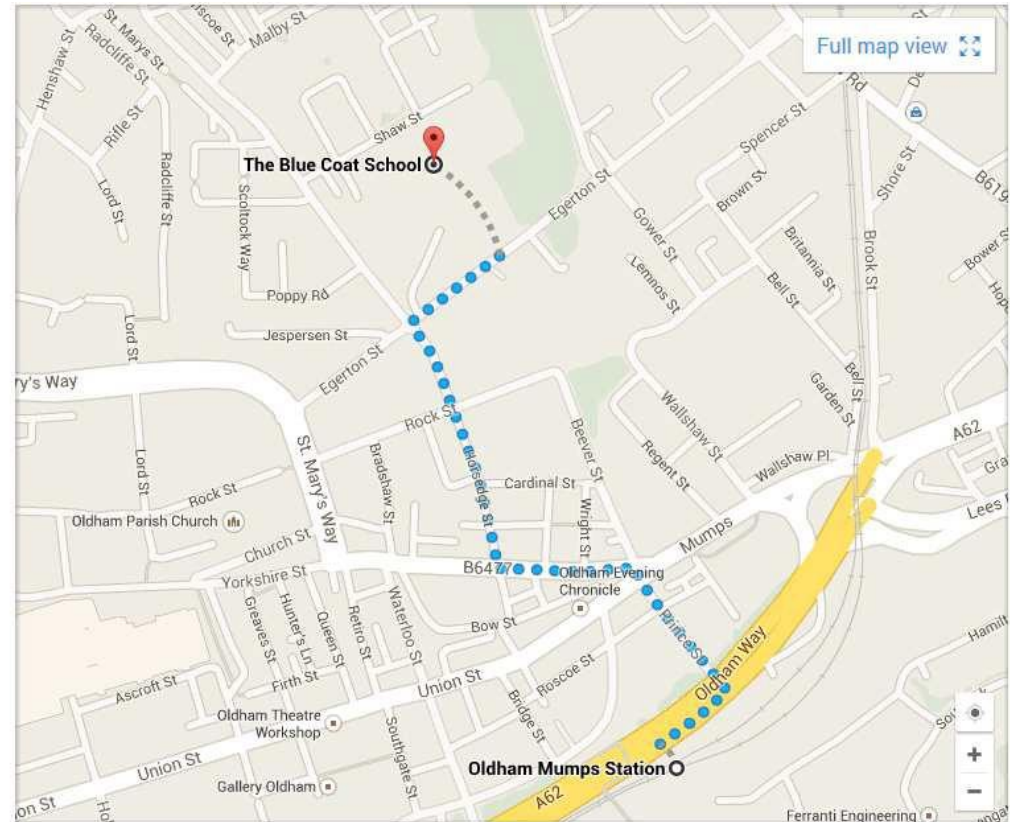
- ↑ 1. Head northeast on Oldham Way/A62 toward Prince St
302 ft
- ↶ 2. Turn left onto Prince St
0.1 mi
- ↶ 3. Turn left onto Yorkshire St/B6477
492 ft
- ↷ 4. Turn right onto Horsedge St
0.2 mi
- 📍 5. At the roundabout, take the 1st exit onto Egerton St
410 ft
📍 Destination will be on the left

📍 The Blue Coat School

Egerton St, Oldham OL1 3SQ, United Kingdom

These directions are for planning purposes only. You may find that construction projects, traffic, weather, or other events may cause conditions to differ from the map results, and you should plan your route accordingly. You must obey all signs or notices regarding your route.

Map data ©2014 Google [Terms](#) [Privacy](#) [Report a problem](#)



Address

Oldham Mumps Station
Oldham Way
Oldham
OL1 3TL

Walking directions from Oldham King Street station

Walk 0.5 mi, 12 min

Use caution - may involve errors or sections not suited for walking

○ Metrolink Derker Park and Ride

Cromford St, Oldham OL1 4AL, United Kingdom

↑ 1. Head southeast on Cromford St toward Acton St

0.1 mi

↘ 2. Turn right onto Derker St

141 ft

↘ 3. Slight right onto Arnold St

469 ft

↘ 4. Turn right onto Shaw Rd/B6194

256 ft

↙ 5. Turn left onto Egerton St

📍 Destination will be on the right

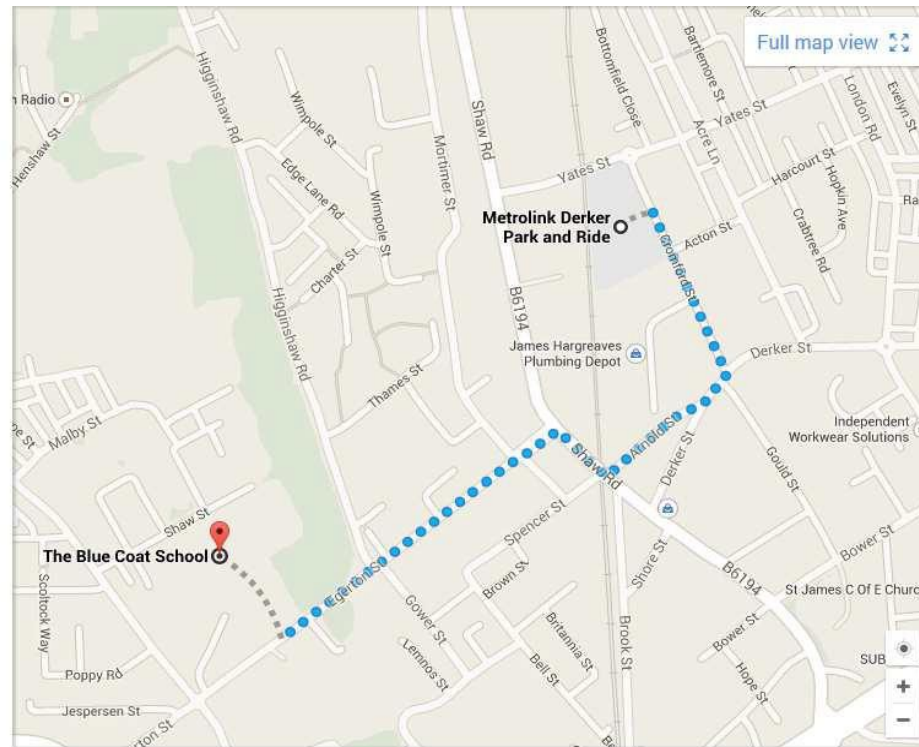
0.3 mi

○ The Blue Coat School

Egerton St, Oldham OL1 3SQ, United Kingdom

These directions are for planning purposes only. You may find that construction projects, traffic, weather, or other events may cause conditions to differ from the map results, and you should plan your route accordingly. You must obey all signs or notices regarding your route.

Map data ©2014 Google [Terms](#) [Privacy](#) [Report a problem](#)



Address

Oldham King Street Station
King Street
Oldham
OL8 1DQ